



Nature  
HISTORY  
Discovery

# Stub Stewart

## CAMPGROUND



### L.L. "Stub" Stewart State Park

US 47, 34 miles NW of Portland  
30380 NW Hwy 47, Buxton, OR 97109  
503-324-0606, ext. 226



Latitude: 45.739050 N  
Longitude: -123.199461 W

**Reserve early!** Reserve group facilities, RV campsites, walk-in tent sites, horse camp sites, and cabins one day to nine months in advance by calling 1-800-452-5687. Campsites and cabins are also reservable online at [www.oregonstateparks.org](http://www.oregonstateparks.org).

Set on a forested hillside, Stub Stewart State Park offers a variety of camping opportunities and many trails to explore—all less than 35 miles northwest of Portland.

### Dairy Creek Camp West

(Open year-round)

- 43 full-hookup sites with sewer, 50 amp electricity, and water
- 12 walk-in tent sites with water nearby
- Universally accessible features: parking, picnic tables, and fire rings at all sites
- Flush toilets and hot showers
- Reservable meeting hall

### Dairy Creek Camp East

(Open March 1–October 31)

- 35 full-hookup sites with sewer, 50 amp electricity, and water
- Universally accessible features: parking, picnic tables, and fire rings at all sites
- Flush toilets and hot showers
- Playground

### Hares Canyon Horse Camp

(Open March 1–October 31)

- 13 full-hookup sites with four-stall corrals
- Two double-size full-hookup sites with six-stall corrals
- Universally accessible features: parking, picnic tables, and fire rings at all sites
- Manure bins
- Flush toilets and hot showers

Note: All RV hookup sites are at least 50 feet long.

### Brooke Creek Hike-in Camp

(Open year-round)

- 23 primitive campsites with water nearby
- Picnic table at each site
- Two common areas with fire rings
- Two vault toilets (access to flush toilets and hot showers)
- Sites #1-9 are available on a first-come, first-served basis
- Sites #10-23 are reservable

Smoking in Oregon State Parks is allowed only in personal vehicles, RVs, campsites and portions of day use parks along state highways that are designated as safety rest areas by the Oregon Department of Transportation.

**Need to cancel** your reservation? Follow these guidelines: If your reservation is for today, call 503-324-0606, ext. 226. Otherwise, call 1-800-452-5687.

### Mountain Dale Cabin Village

The cabin village provides a panorama of the forest with a skyline dominated by the Coast mountain range. Its 15 cabins (three double-room and 12 single-room) sleep up to five adults. Each cabin features electricity, heat, and a ceiling fan; beds with vinyl-covered mattresses (futon double and twin bunk beds), a table and chairs, and a front porch bench; a picnic table and fire pit; access to a centrally located cabin village restroom with flush toilets and hot showers; parking for one vehicle per cabin; and access to a reservable meeting hall with a kitchen and restroom facilities. Cabins 6, 7, and 8 are pet friendly; up to two pets (cats and/or dogs only) are allowed for an additional fee.

### Universal Access

Dairy Creek Camp West sites #11, 13, and 30 and Dairy Creek Camp East sites #68 and 69 are accessible according to the Americans with Disabilities Act. All cabins except #2 and 3 are ADA-accessible.

### Camping Rates

Rates for state park campsites are subject to change. You can get up-to-date information by calling 1-800-551-6949 or visiting [www.oregonstateparks.org](http://www.oregonstateparks.org).

### Day-Use Amenities and Fees

From the Hilltop Day-use Area, you can enjoy the grand westward view or set off to explore the trail system. A picnic shelter (first-come, first-served unless reserved) is available for group functions; call 1-800-551-6949 for fee. Just to the east of the day-use area among the trees is an 18-hole mountain-style disc golf course; there is a three-hole course between East and West Dairy Creek Camps as well.

Day-use parking permits are required in the park all year. You can buy a daily permit at the day-use area registration station, or purchase annual and 24-month passes at the Welcome Center registration window, Discovery Depot, park office and online at [store.oregonstateparks.org](http://store.oregonstateparks.org). Your camping receipt serves as a daily permit for the days that you are registered.

### Wooded Trails

With more than 30 miles of multi-use trails, Stub Stewart is a premier destination for hikers, bicyclists, and horseback riders. Many of the trails have names recalling the area's logging history. Some connect with the 21-mile-long Banks-Vernonia State Trail, which bisects Stub Stewart for nearly 4 miles on a north-south

### Park Information:

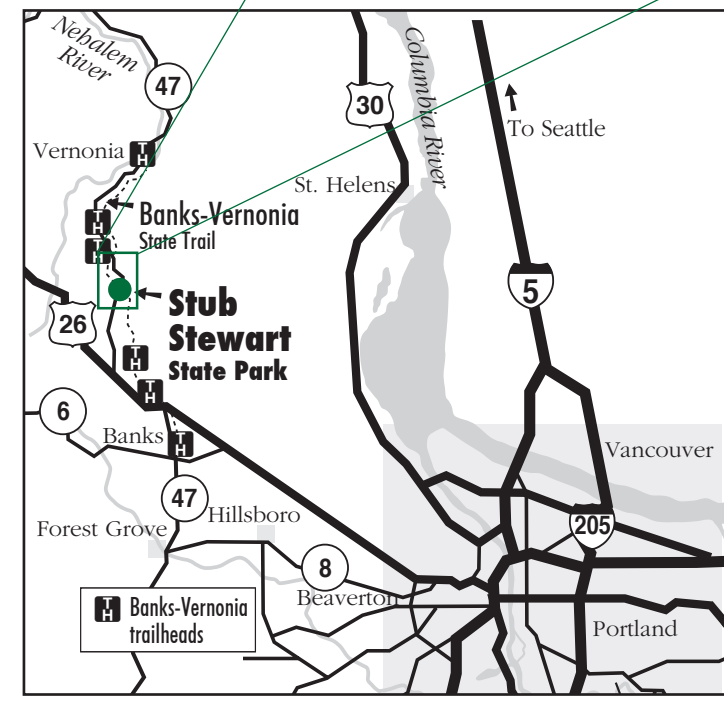
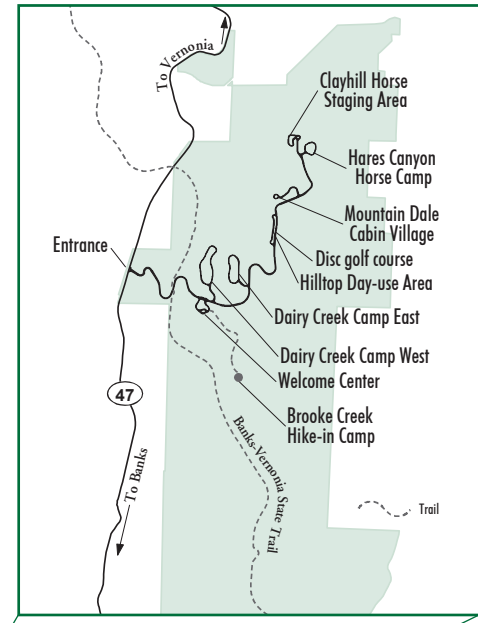
1-800-551-6949  
[www.oregonstateparks.org](http://www.oregonstateparks.org)

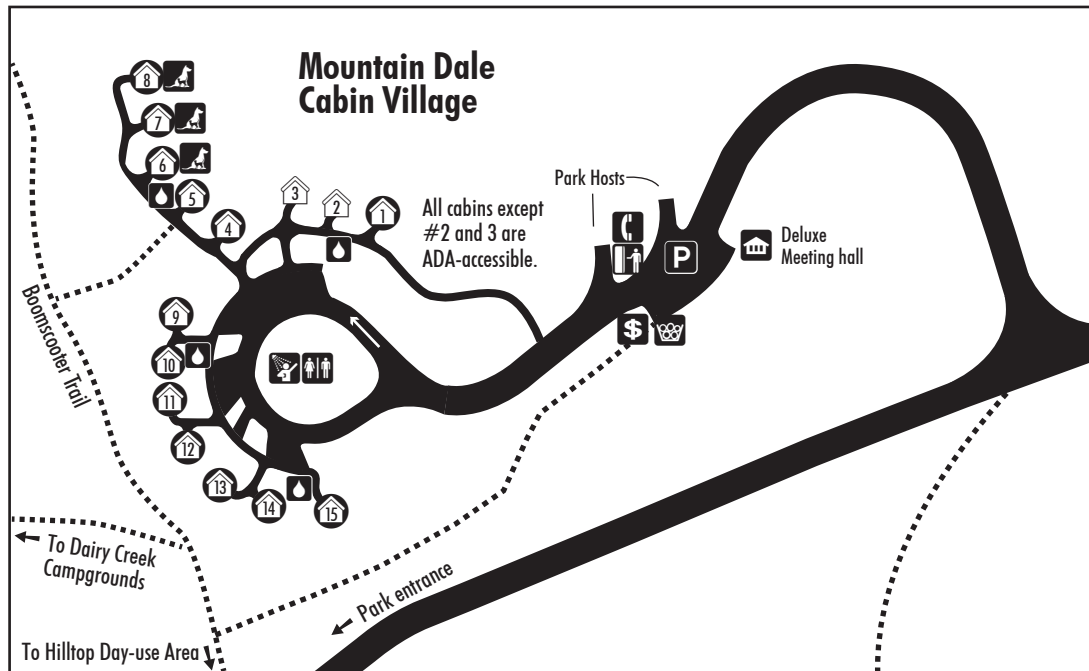
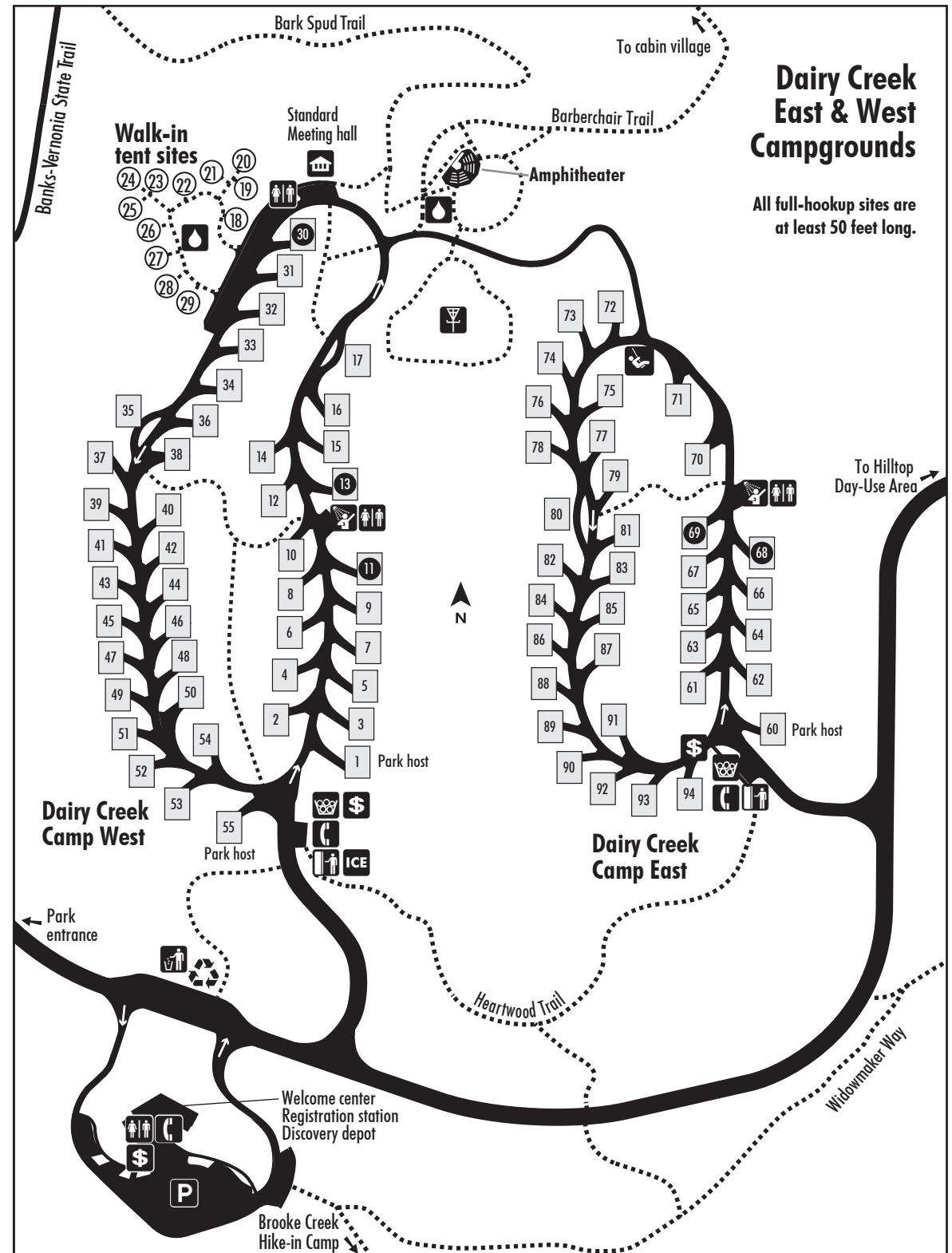
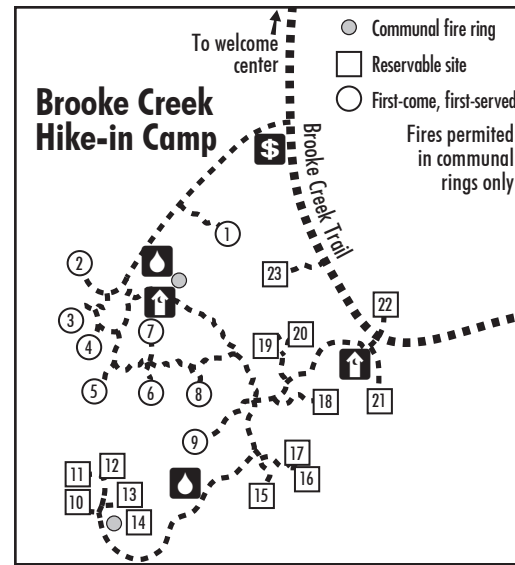
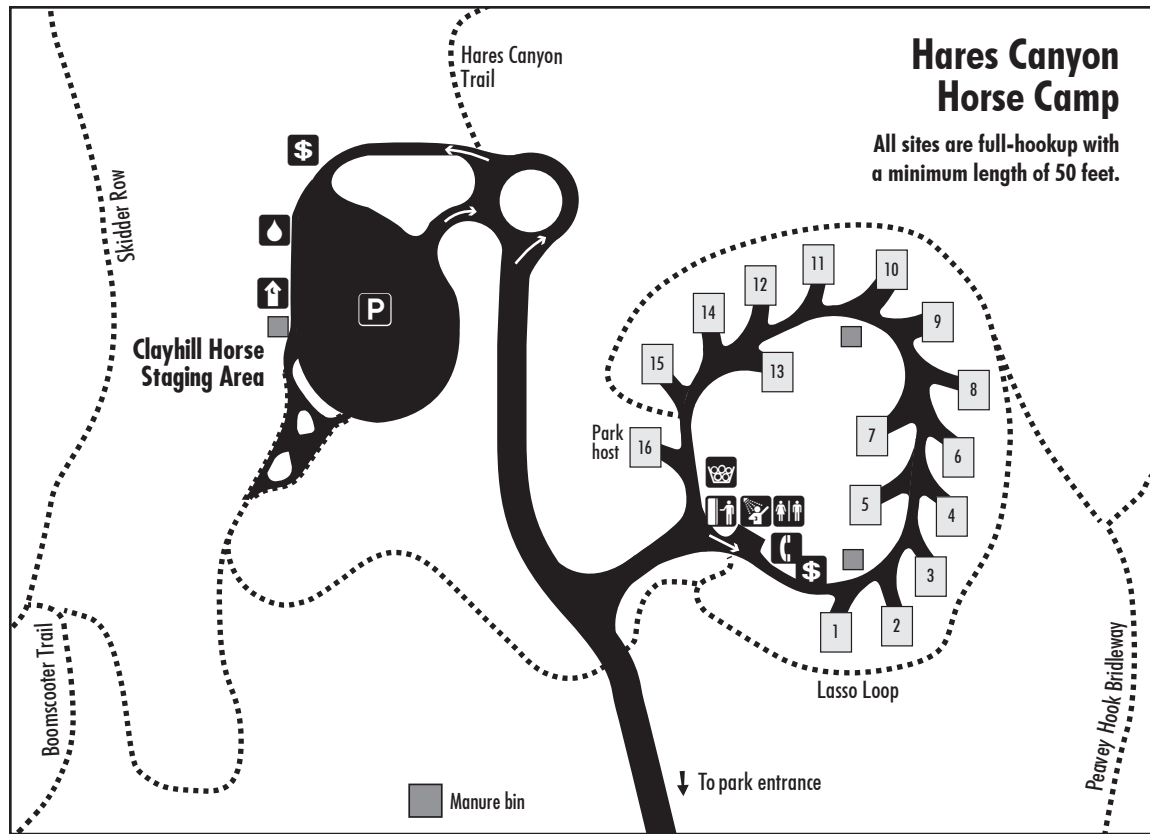
63400-8120 (4/16)

route. Other trails are specially designated for mountain bikers and disc golfers to enjoy. For more information, see the park trails map.

### Discovery Depot

Stop by the park's Discovery Depot in the Welcome Center for interpretive displays, trail maps, visitor information, brochures, recreation guidebooks and souvenirs. The Depot is open daily 11 a.m.-4 p.m. year-round except on most holidays.





- 17 Full-hookup site (all sites 50 feet long)
- 20 Walk-in tent site
- Cabin
- Accessible camping/facility
- Shower
- Restroom
- Playground
- Fee station
- Pet-friendly site
- Non-flush toilet
- Phone
- Firewood
- Vending machine
- Potable water
- Road/paved trail
- Soft-surface trail
- Parking
- Refuse/recycling center
- Disc golf course
- Trash

- Campground quiet hours are between 10 p.m. and 7 a.m.
- All vehicles must be parked on pavement.
- Please keep tents in gravel pad areas only.
- Bicycles are permitted on park roads, but must be ridden with the traffic flow. Riders under age 16 must wear helmets.
- Pets must be physically restrained at all times when not confined in a vehicle or tent. Leashes must be no longer than six feet. All waste must be properly removed. (See our "Pets in Parks" brochure for details.)

