Cadotte Lake

SUPERIOR NATIONAL FOREST LAURENTIAN RANGER DISTRICT AURORA , MINNESOTA



Features

- 27 Campsites
  Tent and RV
- Picnic Area
- Sandy Beach
- Boat Landing and Dock
- Fishing Deck
- Accessible Facilities

Location

Cadotte Lake Recreation Area is located 21 miles southeast of Hoyt Lakes near Fairbanks, MN.

- **From Hoyt Lakes, take Cty. Rd. 110 (F.H. 11) east for 13.4 miles.**
- **Turn left on to Cty. Rd. 16 (F.H. 11) for 6.4 miles.**
- **Turn left on F.R. 425 for 0.5 miles.**
- **Turn left on F.R. 778 for 1 mile.**

Driving directions from Two Harbors, MN
From Two Harbors, go north on Cty. Rd. 2 for 25 miles. Turn left on Lake Cty. Rd. 15 (F.H.11) for 12 miles (Lake Cty. 15 becomes St. Louis Cty. 16). Turn right on Forest Road 425 for 0.5 miles. Turn left on Forest Road 778 for 1 mile.

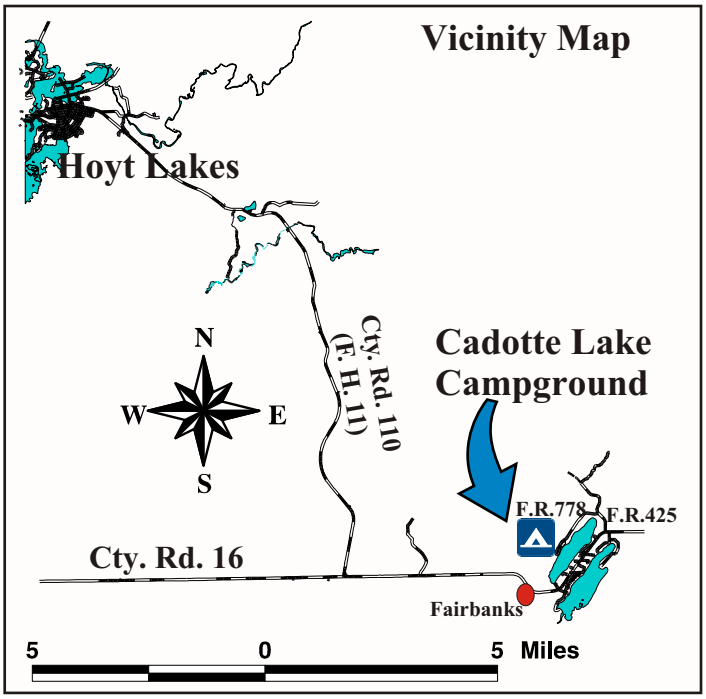

The USDA Forest Service is an equal opportunity service provider.

Cadotte Lake - Superior National Forest

- Parking
- Well
- Accessible Hydrant
- Picnic Area
- Swimming
- Boat Launch
- Toilets
- (9) Designated Reservation Sites

Description

Cadotte Lake Campground is a small, rustic campground. Each of 2 loops includes hand pumps for drinking water (accessible hydrant in Loop 1), vault toilets, picnic tables, and fire grates. Four campsites are barrier-free. Showers and electrical hookups are not available.

Bait and firewood are available locally. Normal camping season is mid-may through Labor Day, but the campground remains open until snowfall with reduced services. Northern pike, panfish and walleye are the predominant fish in this lake.

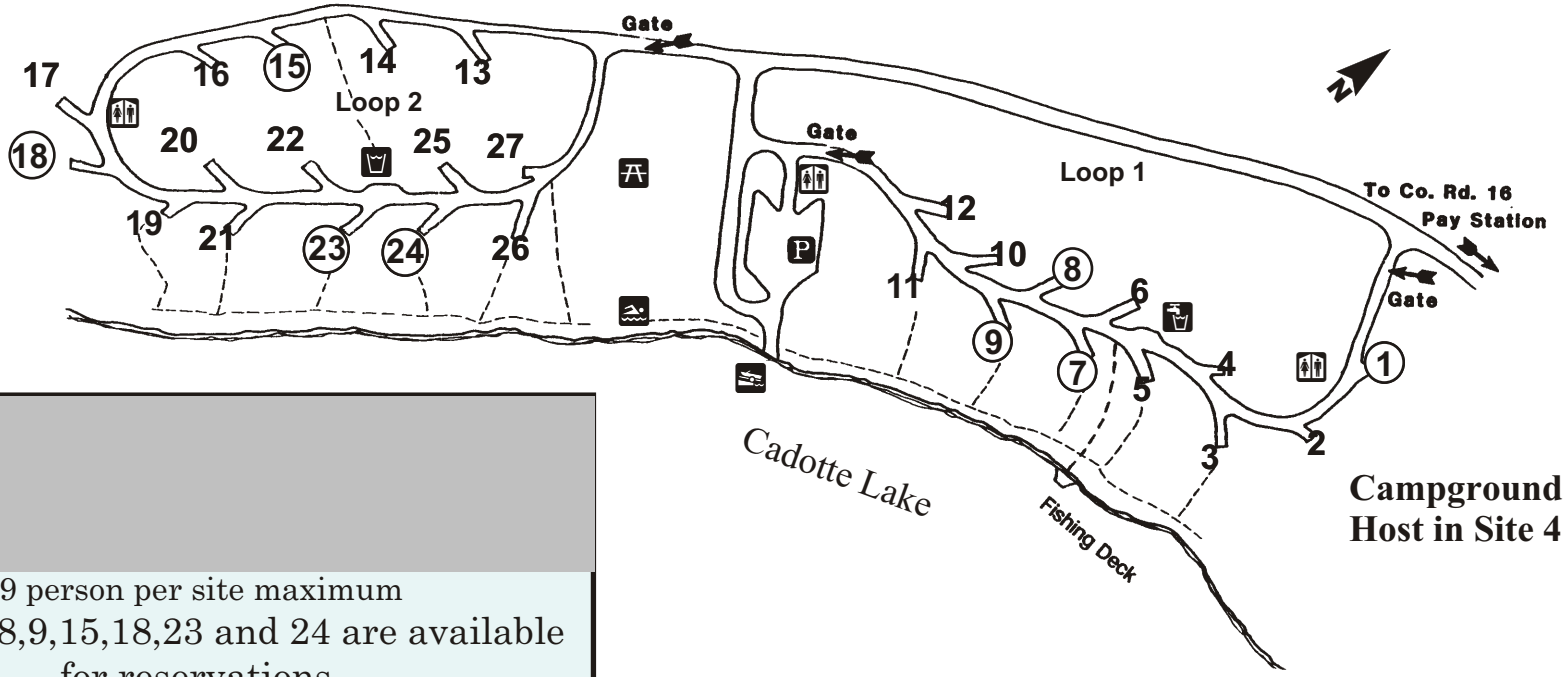

9 person per site maximum

Sites 1,7,8,9,15,18,23 and 24 are available for reservations.

Reservations: 1-877-444-6777
TDD 1-877-833-6777
www.recreation.gov

There is a charge for making a reservation.

Printed on recycled paper
06/05/2010

For more information:
Laurentian Ranger District
318 Forestry Road
Aurora, MN 55705
218-229-8800
laurentian@fs.fed.us
www.fs.fed.us/r9/superior